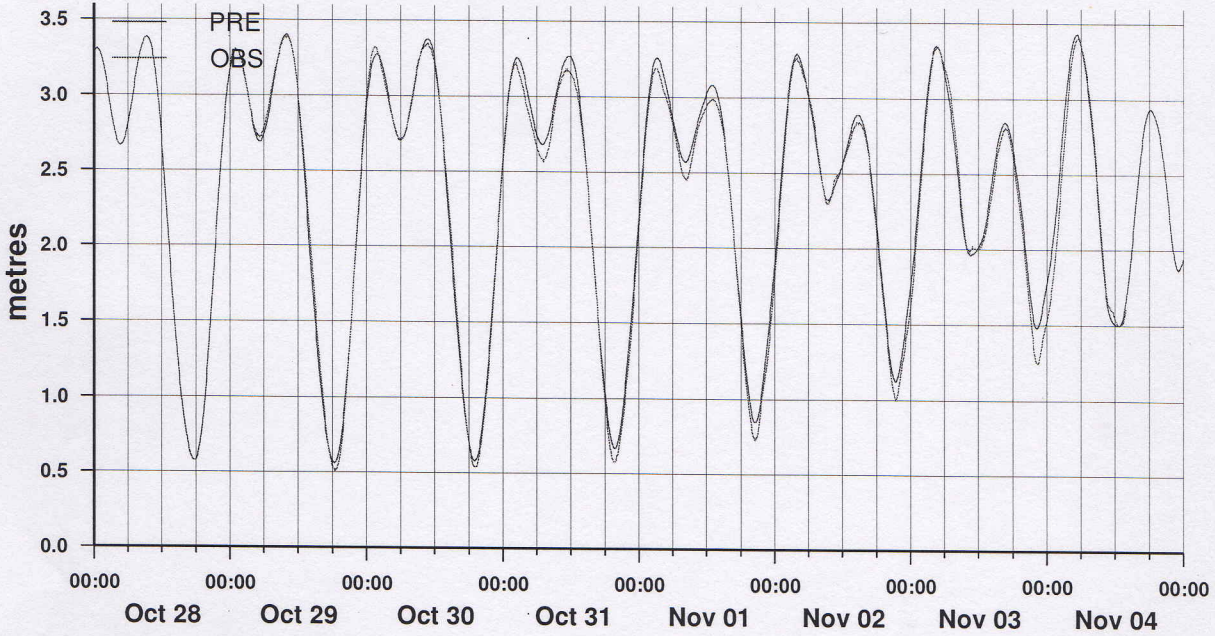


BOOBY ISLAND, TORRES STRAIT, AUSTRALIA - LAST 7 DAYS

LAT 10° 36.0' S LONG 141° 55.0' E

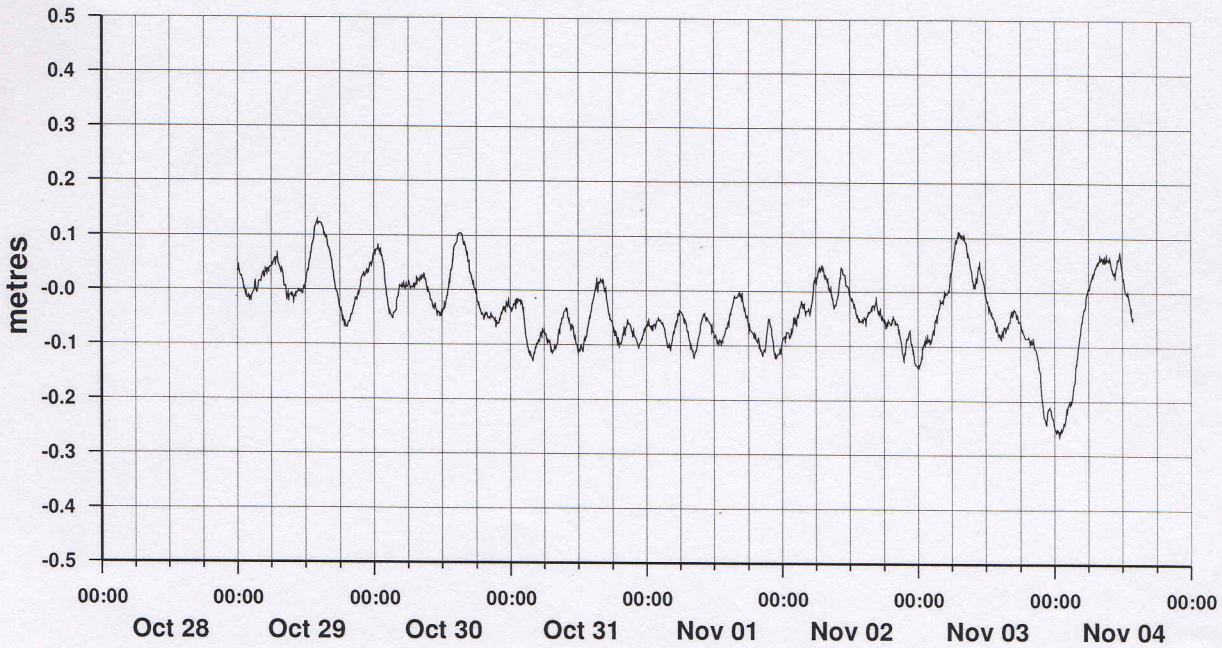
SIX MINUTE OBSERVATIONS & PREDICTIONS TO 23:54 04 NOV 2006 UTC



BOOBY ISLAND, TORRES STRAIT, AUSTRALIA - LAST 7 DAYS

LAT 10° 36.0' S LONG 141° 55.0' E

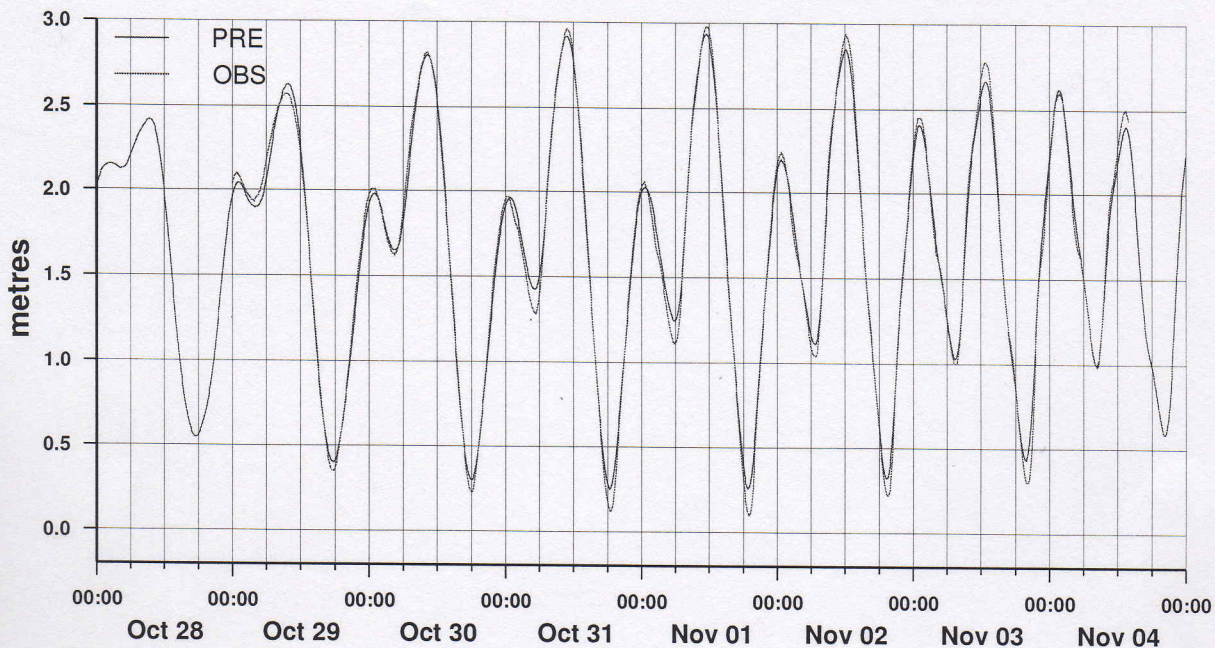
SIX MINUTE RESIDUALS TO 23:54 04 NOV 2006 UTC



INCE POINT, TORRES STRAIT, AUSTRALIA - LAST 7 DAYS

LAT 10° 30.0' S LONG 142° 19.0' E

SIX MINUTE OBSERVATIONS & PREDICTIONS TO 23:54 04 NOV 2006 UTC



INCE POINT, TORRES STRAIT, AUSTRALIA - LAST 7 DAYS

LAT 10° 30.0' S LONG 142° 19.0' E

SIX MINUTE RESIDUALS TO 23:54 04 NOV 2006 UTC

