



Australian Government

Australian Maritime Safety Authority

*Indian  
Ocean*

Australian Search and Rescue Region boundary

Calculated Flight Path Range

2,060 km

Perth

*Southern  
Ocean*




0

1,000

2,000

Kilometres

**Legend**

-  Calculated Flight Path Range
-  Planned Search Area (31 March 2014)
- Search Areas**
-  Tuesday 18 - Sunday 30 March 2014